




NORMANDY


Places to stay :

Town	Description	Miles from Calais	Other ferry routes
Rouen	Ancient capital of Normandy	133	<ul style="list-style-type: none"> Portsmouth –Caen, fast ferry or overnight Portsmouth –Cherbourg, fast ferry
Honfleur	Picturesque seaside town, with busy harbour	171	Caen, 46 miles Cherbourg, 115 miles
Bayeux	Historic city	232	Caen, 27 miles Cherbourg, 58 miles
St Valery en Caux	Seaside town	150	Caen, 100 miles Cherbourg, 169 miles

Things to see :


What to see	Location
Rouen Medieval city, and Cathedral	Rouen
The Cliffs at Etretat	Etretat, 56 miles North-west of Rouen, on the coast between Dieppe and Le Havre
Honfleur - picturesque seaside town, with busy harbour	55 miles West of Rouen at the mouth of the Seine
Deauville – famous seaside town	30 miles North East of Caen
Bayeux Tapestry	Bayeux, 20 miles North West of Caen
D-Day Beaches	30 – 50 miles North East of Caen
Suisse Normande – gorges, cliffs and stunning scenery	20 miles South of Caen
Mont St Michel	Near the Brittany border, 75 miles South West of Caen
Monet's Gardens	Giverny, 44 miles South of Rouen





Utah Beach Memorial
← Monet's Gardens

Pegasus Bridge Cafe



Rouen Cathedral



Rouen



Mont St Michel



Suisse Normande